








Defence Infrastructure Organisation

**SALISBURY PLAIN TRAINING CENTRE  
WILTSHIRE**  
PROPOSED DIVERSION OF  
DURRINGTON 29

-  Proposed Diversion
-  DURR15
-  DURR29
-  DURR31
-  Section of byway open to all traffic to be blocked

To be stopped up:-  
A - B 165m  
C - E 180m  
To be created:-  
A - B 168m  
C - D 152m  
Length:-  
D - E 70m

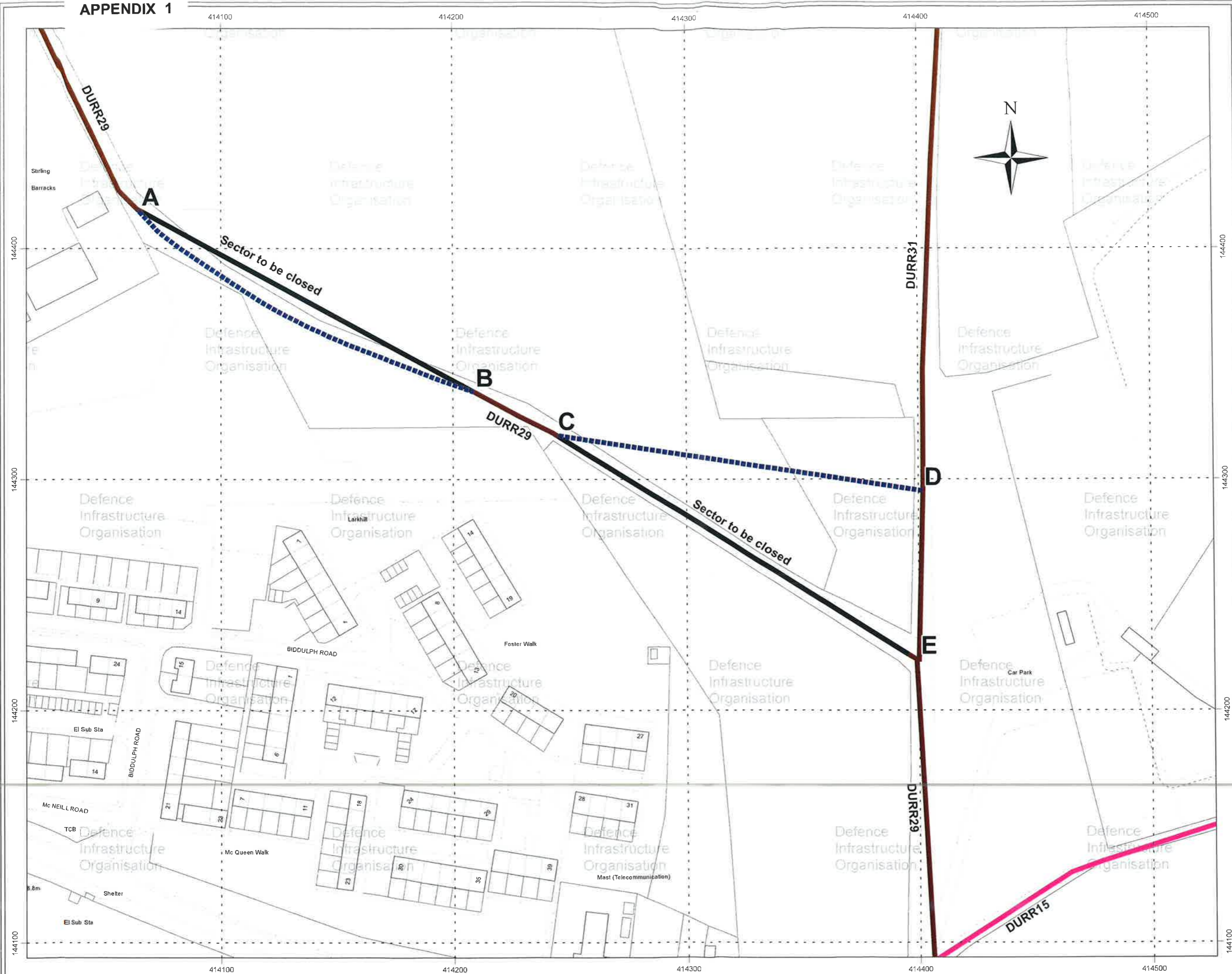
Scale 1:1,500

**IMPORTANT NOTE ABOUT SCALE**  
The scale ratio stated is accurate when reproduced at A3 size by Geospatial Services. Any other reproduction by conventional or electronic means, e.g. printing from a PDF, may alter the scale of the map. Please check the dimensions of the grid to confirm any change in scale before taking measurements.

**PRODUCTION REFERENCE**  
PLEASE ENSURE THAT THE MAP REFERENCE AND VERSION NUMBER ARE QUOTED IN ALL WRITTEN & VERBAL CORRESPONDENCE

Map reference:  
Access\2015\20151102\_01463  
Salisbury Plain Durr 29 diversion plan v3  
Version Number:  
3  
Production Date:  
07.06.2016  
Drawn By:  
JL  
Checked By:

**GEOSPATIAL SERVICES  
DATA ANALYTICS & INSIGHT**  
Defence Infrastructure Organisation  
St George's House  
Kingston Road  
SUTTON COLDFIELD B75 7RL  
E-MAIL: DIO-Data-Geo-Svcs@mod.uk



APPENDIX 2

Photographs



Point E looking north along DURR31. DURR 29 leads left (west)



Point E looking west along DURR29. Length to be stopped up



**Point C looking east towards point D – route to be created**



**Point D looking west towards point C – route to be created**



WILTSHIRE COUNCIL  
HIGHWAYS ACT 1980  
SECTION 116 APPLICATION

Durrington Byway 29

Durrington Town Council hereby consents / ~~does not consent~~ \* to Wiltshire Council making an application to the Magistrates for an order under Section 116 of the **Highways Act 1980** providing for the diversion of parts of the above-named right of way on the ground that the diversions would make it nearer or more commodious to the public. The proposal is shown on the reverse of this form.

Signed *S Tucker*

Please print name SJ TUCKER

Post held CLERK TO THE COUNCIL

Date 9 FEB 2016

\*Please delete as applicable

Please return this form to:-  
Solicitor to the Council  
Wiltshire Council (Ref: 108286),  
County Hall,  
Trowbridge, Wiltshire BA14 8JN



144200 144300 144400 144500

**SALVABILITY TO ZONE  
TRANSITS / ENRICH**  
WPA TYPING  
Proposed diversion of  
Durrington 29

- KEY
- Proposed Diversion
  - DURR15
  - DURR29
  - DURR31
  - Section of highway ripe  
to all traffic to be  
stopped up

Scale 1:1,500

**IMPORTANT NOTE ABOUT SCALE**  
The scale ratio stated is accurate when reproduced  
at A3 size by Computer Aided Design (CAD) software  
using the correct units and scale. It is not intended to  
be a printing or PDF scale. Any scale of the  
map. Please check the dimensions of the plot to  
confirm any change in scale before using  
measurements

**PRODUCTION REFERENCE**  
PLEASE ENSURE THAT THE MAP REFERENCE  
AND PERSONNEL ARE CORRECT FOR ALL  
NOTIFIABLE VERBAL CORRESPONDENCE

Map reference  
Version Number  
Production Date  
Drawn by  
Checked by  
DPO User - Job Cost Ops Analyst  
DPO SEE-EPS I.S.U. AP1

**GEOGRAPHICAL SERVICES**  
DATA ANALYTICS & INSIGHT  
Salford, Greater Manchester  
Salford Road  
Salford, Greater Manchester  
M6 6PU  
0161 275 1234



**WILTSHIRE COUNCIL**

**HIGHWAYS ACT 1980 - SECTION 116 APPLICATION**


**Proposed diversion of Durrington Byway 29**

I, JAMES NEVITT of THE DEFENCE INFRASTRUCTURE, MOD  
hereby certify that I consent to Wiltshire Council making an application to the magistrates' court for an Order under Section 116 of the **Highways Act 1980** providing for the diversion of sections of the highway specified above as shown on the plan attached to this form. I also certify that THE SECRETARY OF STATE FOR DEFENCE owns the land over which the orders sought would divert the said highway(s).

\*I know of no other person or persons with a legal interest in the land over which the highway(s) would be diverted.

\*I believe that the following has / have a legal interest in the land over which the highway(s) would be diverted

~~.....~~  
~~.....~~  
~~.....~~  
~~.....~~

Signed  Please print name JAMES NEVITT

Date 12<sup>th</sup> FEB 2016

Please return this form to: Solicitor to the Council, (Ref. 108286),  
Wiltshire Council, County Hall  
Trowbridge  
Wiltshire BA14 8JN

\* Please delete as applicable



SARAJEVO  
URBAN & PLANNING  
URBAN & PLANNING  
URBAN & PLANNING

Proposed diversion of  
Durrington 29

KEY  
Proposed Diversion  
DUJPR15  
DURR29  
DURR31  
Section of highway ripe  
to all traffic to be  
stopped up

Scale 1:1,500

IMPORTANT NOTE ABOUT SCALE  
The scale ratio stated in adjacent notes reproduced  
at all scale by Computer Aided Design (CAD) means  
that the dimensions shown on the map are not  
to be taken literally. They may differ slightly from  
the original drawings. Please check the dimensions of the plot to  
confirm any change in scale before using  
measurements.

PRODUCTION REFERENCE  
PLEASE ENSURE THAT THE MAP REFERENCE  
AND VERSION NUMBERS ARE CORRECTLY  
WRITTEN & CORRESPONDENCE

Version Number:  
W01  
Production Date:  
22nd November 2015  
Drawn By:  
DIO Dyer - N1 Gen Ops Analyst  
Checked By:  
DIO SEE-SPE-SAR1

GEOSPATIAL SERVICES  
DATA ANALYTICS & INSIGHT  
SARAJEVO  
Sofija Džurđević  
Kraljeva Road  
SARAJEVO, BOSNIA & HERZEGOVINA  
Bosnia & Herzegovina



**APPENDIX 4**

**HT-xx-16 PROPOSED APPLICATION TO DIVERT HIGHWAY  
BYWAY 29, DURRINGTON**

**DECISION MADE**

Following consultation with officers I confirm that I have resolved that \* :

- (i) In accordance with paragraph 21(i) of the report, to refuse to give consent to the proposed application for the reasons specified. (Please give reasons)
- (ii) In accordance with paragraph 21(ii) of the report, to give consent to the proposed application

**\* Please delete as applicable**

.....  
Councillor Philip Whitehead  
Cabinet Member for Highways & Transport

Date .....